

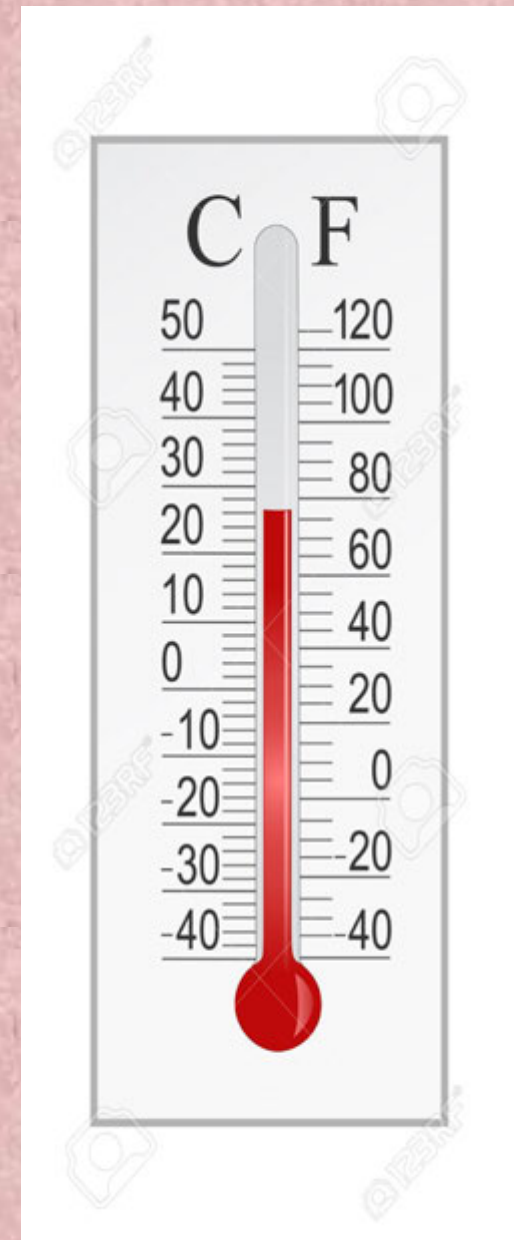
A photograph of a busy harbor scene. In the foreground, a wooden pier runs along the water. Several boats are docked at the pier, including a white motorboat with the number 311285 and a green boat. In the background, a dense city skyline with various high-rise buildings is visible under a clear blue sky. A bridge structure is also visible on the left side of the image.

False Creek Harbour Authority Fishermen's Wharf

**42nd Annual Conference of Pacific
Coast Congress of Harbormasters
& Port Managers
Vancouver, British Columbia**

Welcome PCC Members,
Sustaining Members, Exhibitors,
Sponsors, and fellow Harbour
Friends to the 42nd Annual
Conference here in Vancouver, the
major economic centre in the
Province of beautiful BC.

- **In Canada, we use Celsius, not Fahrenheit**
- **Any temp. above 15°C is cause to wear shorts**
- **40°C means it's too HOT, not too**

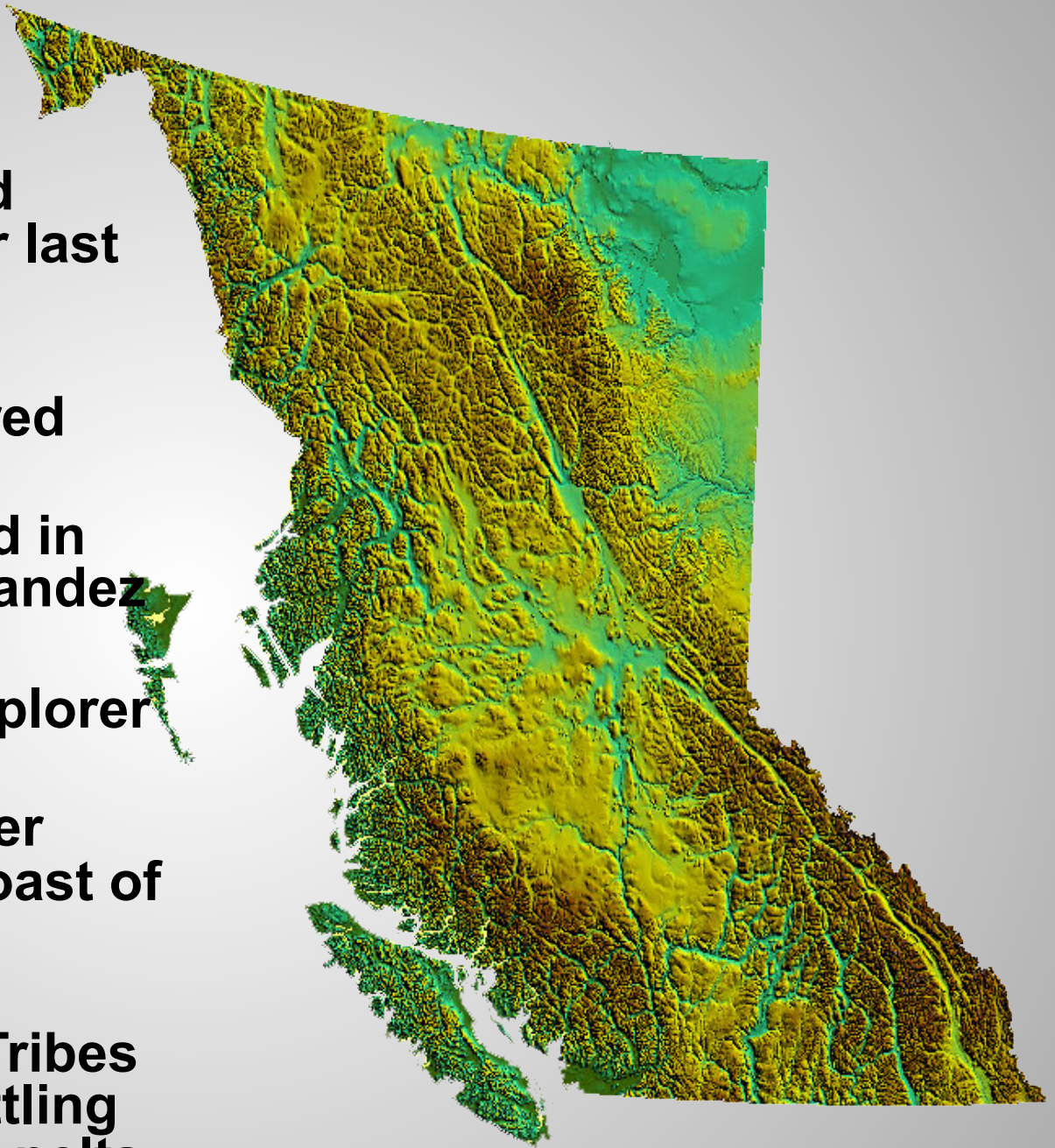


- We use Kilometers in Canada because of the Metric System
- Kilo = 1,000
- School Zone = 30 kph
- 30 kph = 18 mph
- 80 kph = 50 mph



A Brief History of BC

- First populated around 6-8,000 years ago after last Ice Age
- Last area of Pacific Northwest to be explored due to rugged terrain
- First Europeans arrived in 1774, Juan Perez Hernandez of Spain
- Followed by British Explorer James Cook in 1778
- Capt. George Vancouver explored the Pacific Coast of Oregon to Alaska from 1792-1794
- Fur Trade with Native Tribes was major factor in settling here as local Sea Otter pelts were highly prized
- Population bloomed around the Fraser Gold Rush in 1857





The Story of Vancouver

- Named after British Explorer George Vancouver
- Granville townsite established around 1800 in downtown core, Gastown followed in 1867, built up around the popular bar “Gassy Jacks” to service the workers of Hastings Mill. These two towns merged in 1886 to become Vancouver. Est. pop. = 1,000
- Over the years, Vancouver grew from an industry town to service the Logging, Mining, and Fishing operations in BC to a world class city often voted in the top 10 of most liveable cities in the world
- Vancouver’s biggest attraction is the Stanley Park seawall. Opened in 1980, it has grown to cover a continuous 30km perimeter from Crab Park on the Burrard Inlet to Spanish Banks on the south shore of English Bay
- Granville Island, once the centre of

Roots of Commercial Fishing on the BC Coast



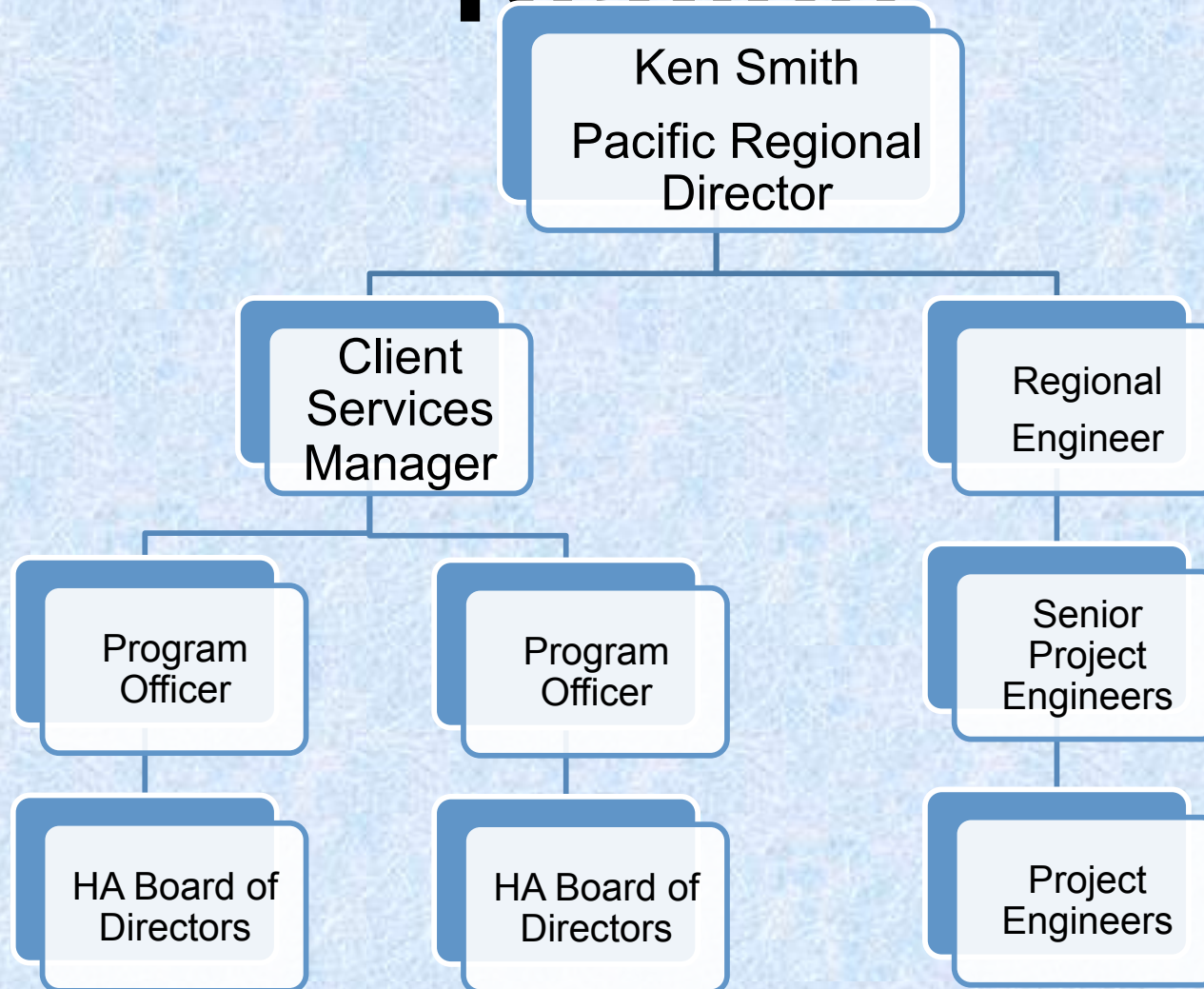
- Natives flocked to the coast for the abundance of resources provided
- Salmon, Herring, and Eulachon were the main sources of food, along with shellfish
- Abundance and quality of Salmon was the foundation for a thriving Cannery Industry along the coast
- Salmon has always been the big economic driver for our Commercial fisher's
- 3 big Salmon rivers – Skeena, Nass, and Fraser
- Stocks were strong until mid 90's forcing the Ministry to take action

How do we operate?

- **Lease & Management agreement with the
Department of Fisheries & Oceans, Small
Craft Harbours Branch**
 - **Operate under a 20 year head lease**
 - **Lease is structured for automatic renewal
every 5 years**
- **Not-For-Profit Organization run by a Board of
Directors**
- **Facility is Federally owned but maintained by**

Chain of Command

D.F.O. - S.C.H. Pacific Region

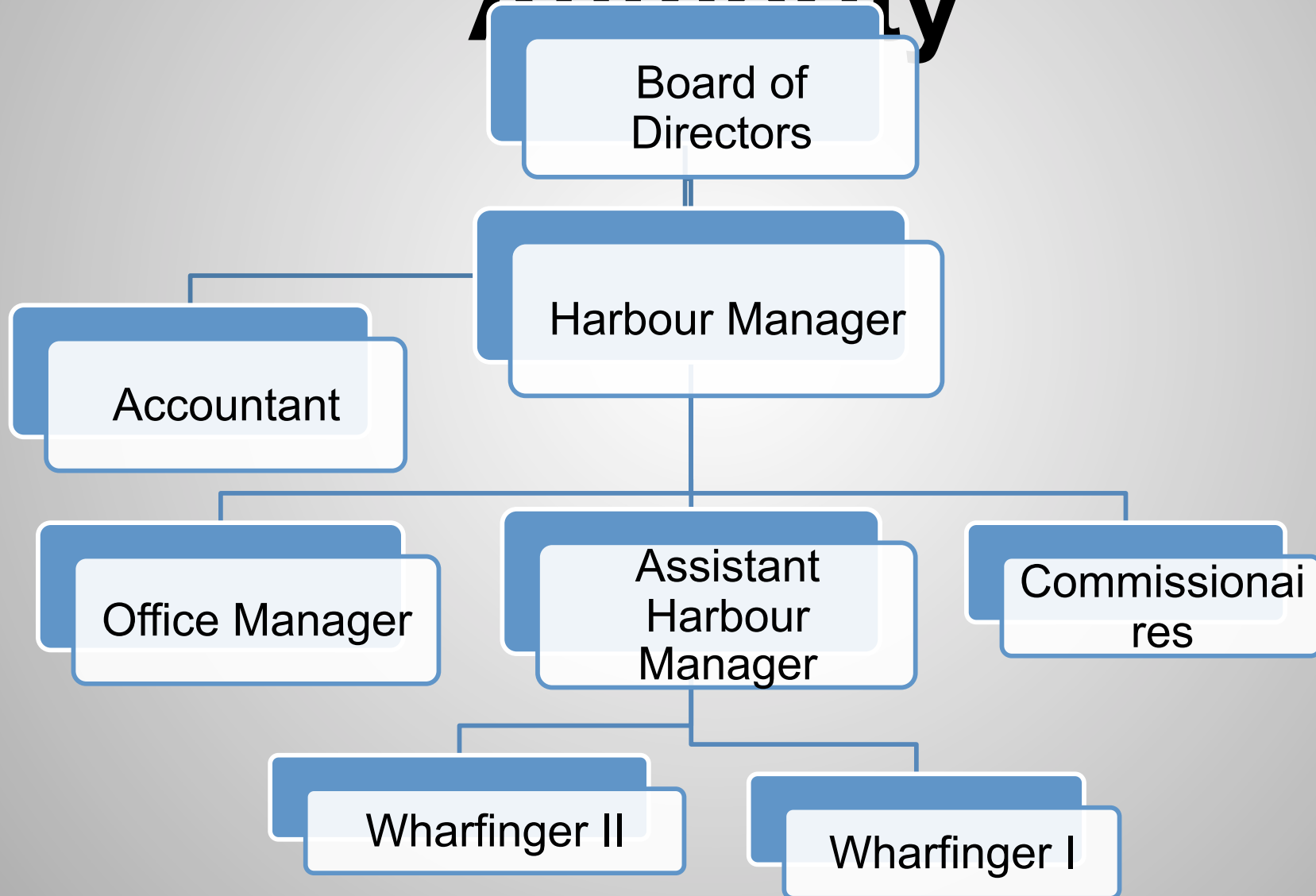


The Staff



Chain of Command False Creek Harbour

Authority



Keeping Commercial Fishing a Viable Industry



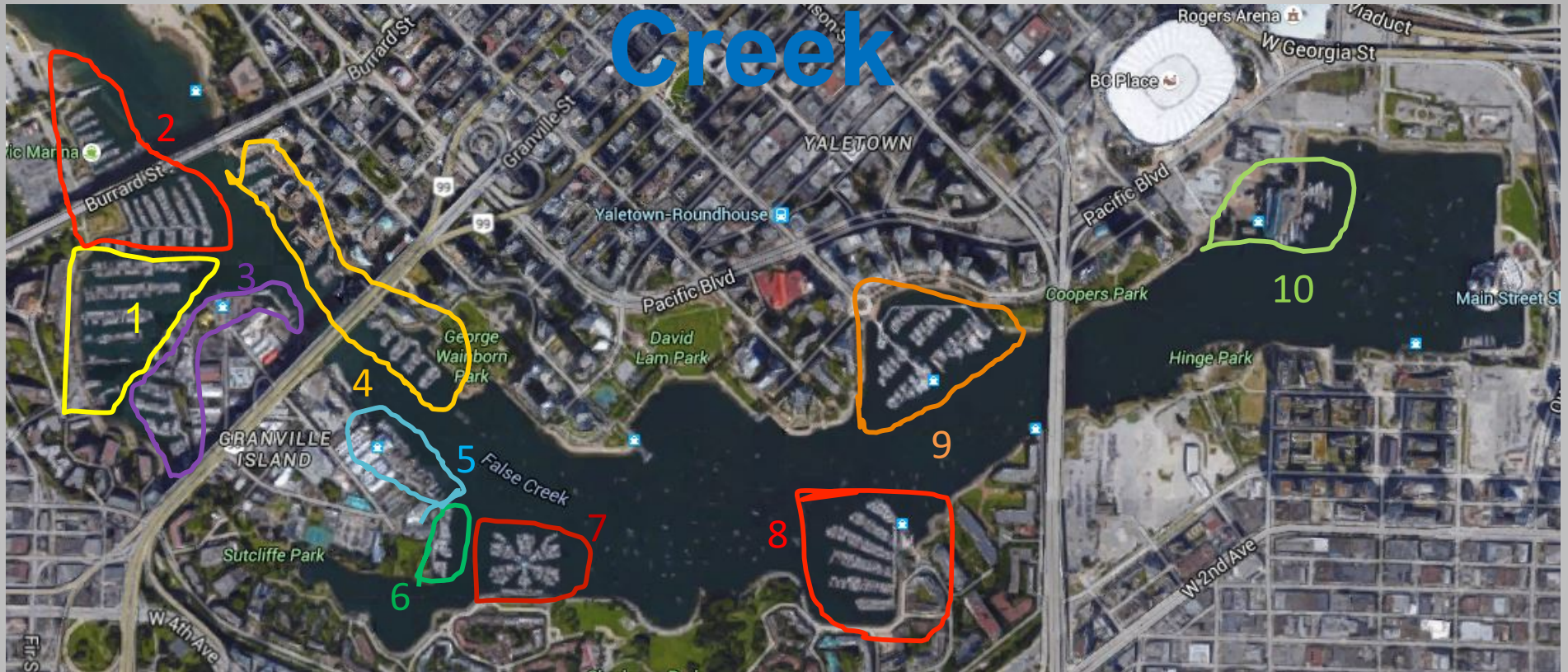
- **We are a Commercial Fishing Harbour 1st and foremost**
- **Pleasure Craft help subsidise CFV moorage rates**

Supporting New Ventures



- **Community Supported Fisheries**
- **Organic Ocean – Collective of CFV's**
- **Sales Float &**


Overview of False Creek



- | | |
|----------------------------------|-------------------------|
| 1. False Creek Fishermen's Wharf | 6. Pelican Bay Marina |
| 2. Burrard Civic Marina | 7. Spruce Harbour |
| 3. Maritime Market and Marina | 8. Heather Civic Marina |
| 4. False Creek Yacht Club | 9. Quayside Marina |
| 5. Pier 32 | 10. Plaza of Nations |

Services

- ☐ Transient Moorage
- ☐ Commercial Gear Storage
- ☐ Cranes & Forklifts
- ☐ Welding – Shed & In-Water
- ☐ Fish Sales Float
- ☐ 20A, 30A, 3ph30A, 50A & 100A Power
- ☐ Oil/Fuel/Battery Recycling
- ☐ Waste Disposal & Recycling
- ☐ Pump Out Service (Staff Operated)
- ☐ Washrooms, Showers, & Laundry
- ☐ Free WiFi on Docks
- ☐ Courtesy Customs Dock
- ☐ Security – 24HR On-Site



Other Marine Services Available Nearby



- Fuel Dock
- Boat Launch
- Parking for Boat Trailers

- Bike & Vehicle Rentals
- Boat Lift
- Works Yard
- Marine Tradespeople
- Chandlery Shops

Civic Events



- **Celebration of Light – Up to 70 Transient Vessels/Night**
- **Concerts, Sporting Events & Boat Shows**

Festival s

- **Spot Prawn Festival**
- **Blessing of the Fleet**
- **Harbour Appreciation Day**
- **FraserFest**
- **Inspection**







Georgia Strait Alliance
Caring for Our Coastal Waters



**CLEAN
MARINE
BC**

Stewardship

- BC's only 5 Anchor rated facility
- Regional & National Award Recipients
- Herring Recovery Program promoted on-site
- Numerous recycling programs for all waste streams
- Education before Enforcement

Fisheries @ Fishermen's Wharf



Coastal Fisheries

- Salmon
- Tuna
- Herring
- Halibut
- Geoduck/Urchin
 - Ling Cod
 - Black Cod

Day Fisheries


- Prawn
- Crab
- Sole
- Shrimp
- Salmon (Fraser River)

Filming On-Site @ Fishermen's Wharf

- Come and Find Me –
Motion Picture
- Romeo Section – TV
Show
- Motive – TV Show
- End Game – TV Show
- The Flash – TV Show
- Intelligence – TV Show
- Davinci's Inquest – TV
Show

Past Projects

- Dock Rehabilitation
- Finger Replacement
- Ongoing
- Crane Replacement
– 1 Tonne Crane
- Stormwater
Management Plan
- D Float Electrical
Upgrade
- HD Security Camera
Upgrade
- Update to WiFi



Future Projects

- Update the Website – Now Live!
- E Float Electrical Upgrade
- Upgrade Wall-Packs to LEDs
- Renovate Office Space
- Replace Dock Water System
- 1.5 Tonne Crane Replacement
- Refurbish/Replace



**Thank you all for
coming**



**Please take the opportunity to get out
and see the city**