



CITY OF  
BAINBRIDGE ISLAND

# EMERGENCY FLOTILLA

October 23, 2020

Tami Allen, Harbormaster, Bainbridge Island Police Department

# 911



# Landslide



# Hurricane





# Flood



# Earthquake



# Fire





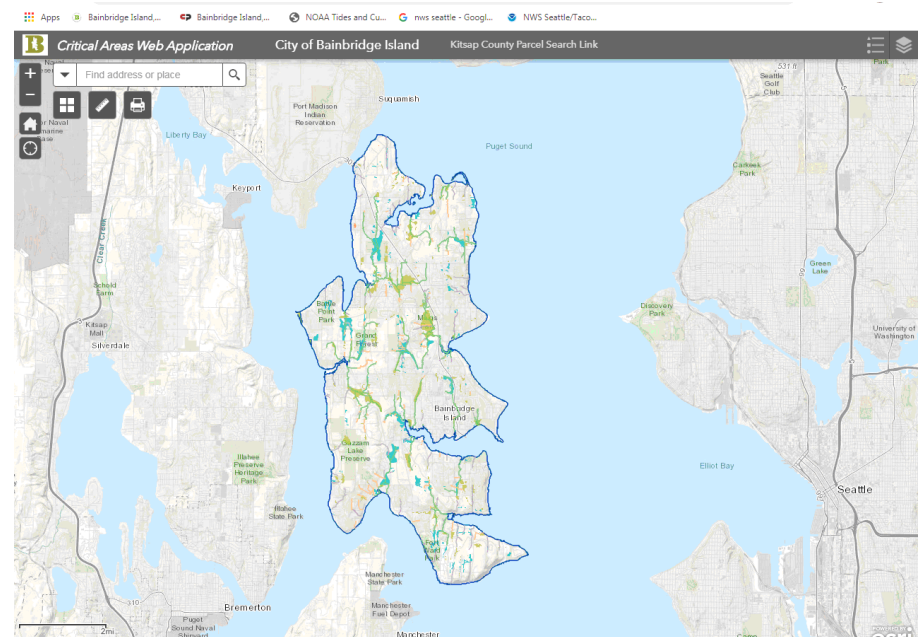
# Spill





# Bainbridge Island, Washington

- 53 miles of shoreline
- 8 miles by ferry
- Bridge



# Bridge and Ferry: OUT OF SERVICE

1. Getting essential staff to the Island;
2. Getting residents home to their families;
3. Getting commuters off island to their families;
4. Sheltering visitors and helping them back to safety;
5. Ongoing recovery support to Emergency Operations;

# First Responders



# Boaters as a Response Resource





# Right Boat for Local Waters



# Local Knowledge and Training



# Power, Communication, Shelter, Mobility





# Where to start?






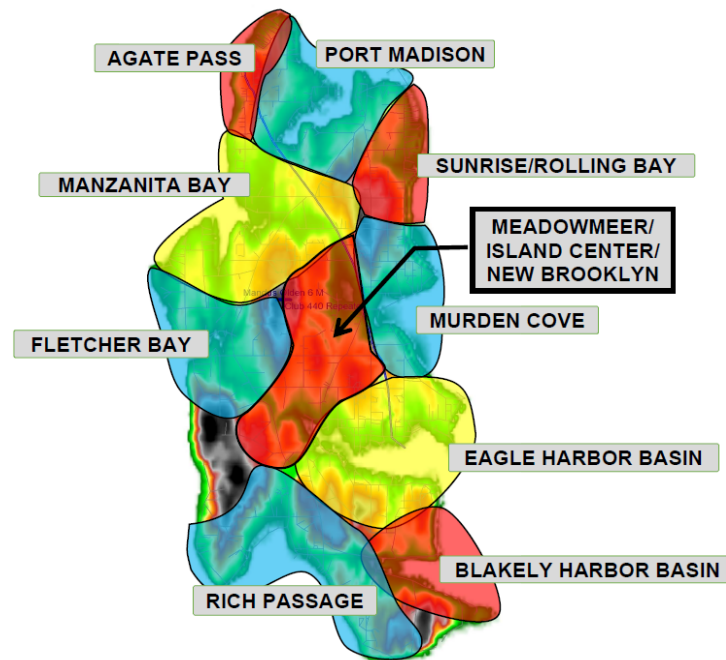
# Getting Started

- Credentialing with local Emergency Operations department
- Vessel Readiness
- Incident Management Training (ICS 100 and 700)
- HAM certification
- Coordinate with your local Emergency Operations (EOC or EMD) for training, credentialing, mission reimbursement, liability coverage.

# BRAVO-INDIA Flags on Board



# Communications: HAM/VHF



# Your Local Emergency Management

To participate in a committee under the [City of Bainbridge Island](#), contact [Anne LeSage](#).

## Emergency Management Strategic Planning Organizational Chart



\* Disaster Hubs provide the following



# Additional Resources

- Tami Allen, [tallen@bainbridgewa.gov](mailto:tallen@bainbridgewa.gov) 206.786.7627
- Bainbridge Prepares: <https://bainbridgeprepares.org/>
- Sign up for NIXLE (888777) with your US zip code)
- ICS 100 and 700 for all captains <https://training.fema.gov/>

# Questions?

